

A/15541/344/93

Planning Permit No. _____

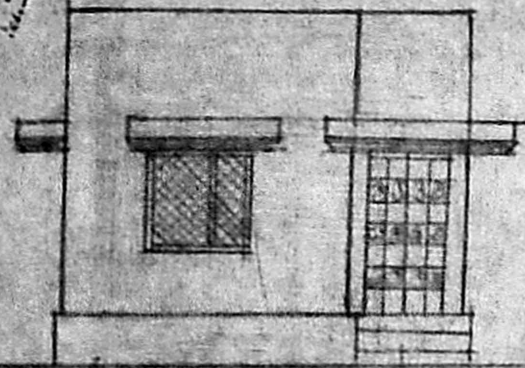
APPROVED

SUBJECT TO THE CONDITIONS IN THIS OFFICE LETTER.

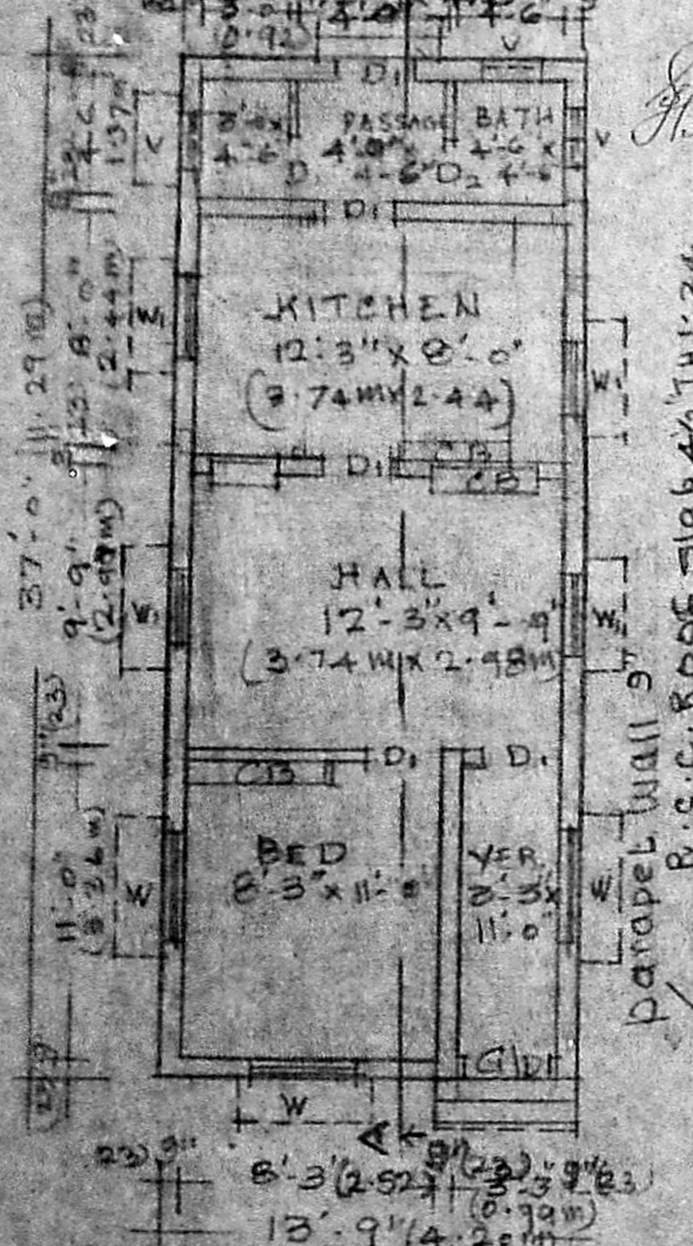
No. A3/2711/93 Date 3/93

[Signature]

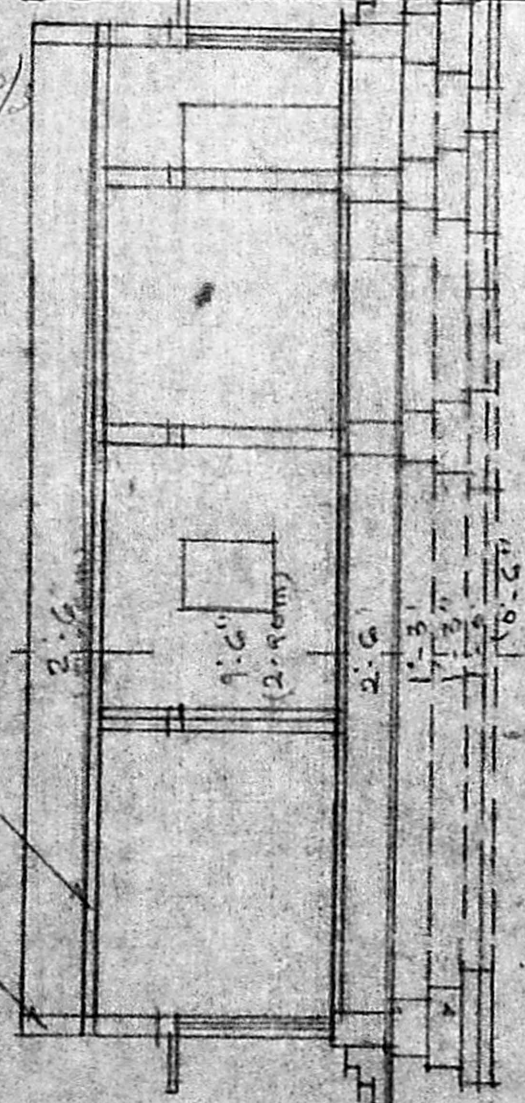
FOR MEMBER SECRETARY
MADRAS METROPOLITAN
DEVELOPMENT AUTHORITY
MADRAS - 600 008.



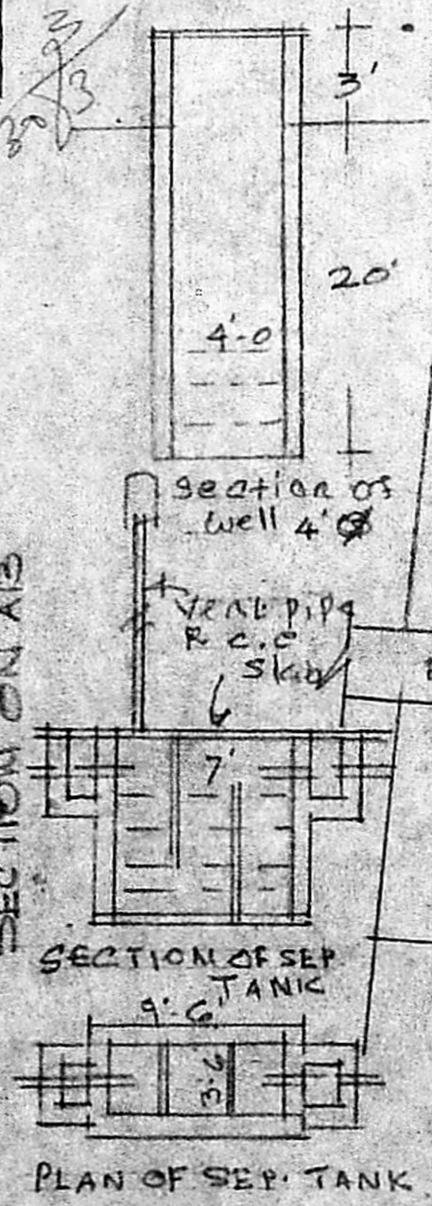
FRONT ELEVATION



GROUND FLOOR PLAN

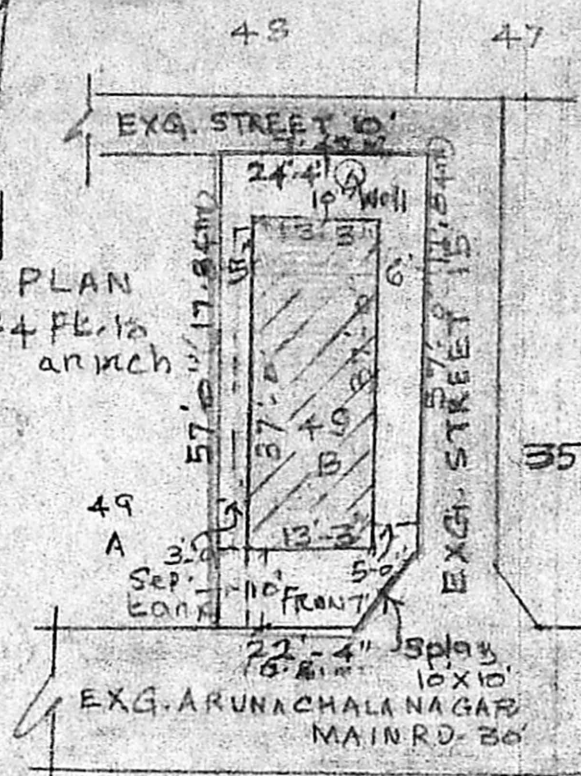


SECTION ON A/B

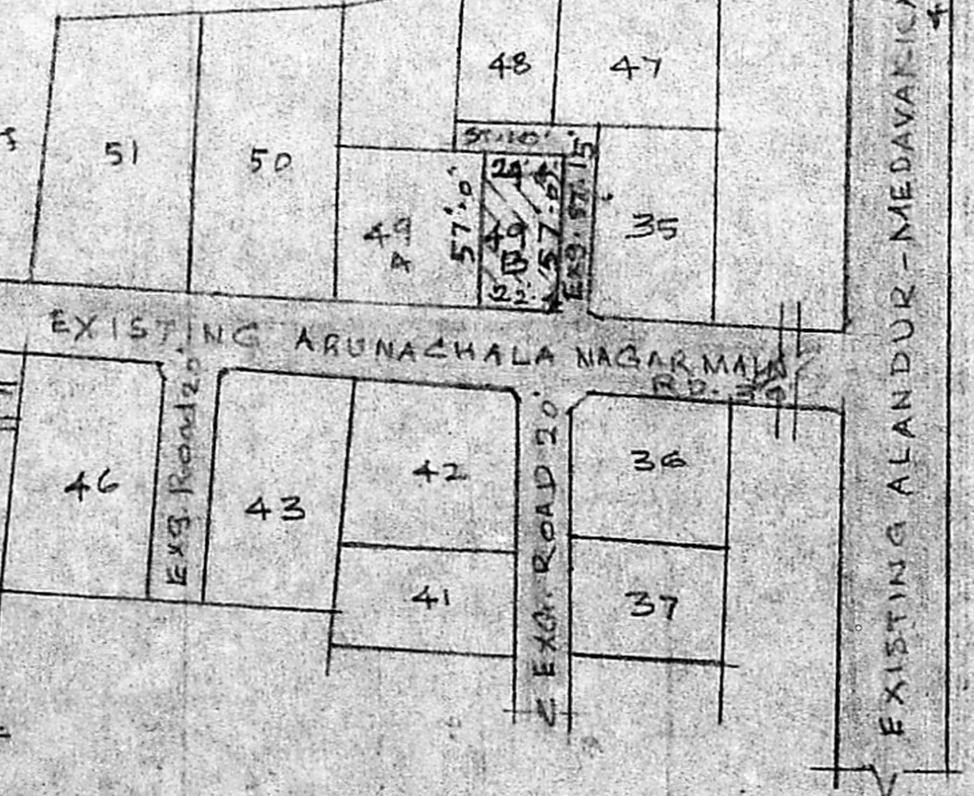


PLAN OF SEP. TANK

SITE PLAN
Scale: 24 FT. to
an inch



TOPO PLAN FOR THE PROPOSED
SITE AND SURROUNDING
DETAILS. Scale: 66 FT. to
an inch



plan showing the proposed
construction of a dwelling
house in plot No. 49 B of S. Nos
256/3A2 of Keelakattalai
village (Madipakkam) Saidapet
taluk, chingleput district.

Scale: 1:100

AREA OF PRO. CONSTRUCTION: 509 SQ. FT.

AREA OF THE PLOT: 1333 SQ. FT. (123.84 SQ. M)

PROPOSED CONSTRUCTION SHOWN THUS

PROPOSED SITE SHOWN THUS

EXISTING ROADS SHOWN THUS

JOINERIES: G.I.D. Grill door 3'3" x 6'6"

D. Door panelled 3'3" x 6'6" D.I. 3'0" x 6'6"

D 2 2'6" x 6'6" window panelled 4'6" x 4'6"

W 3'0" x 4'6" V. ventilators 2'6" x 1'6"

SPECIFICATION

Foundation concrete. m 1 1/2" stone jelly 1:4:8

Basement and super. structure B.W. 1:6

Roof: R.C.C. Roof slab 4 1/2" TH 1:2:4

Plastering in CM 1:4.

S. Plan

[Signature]
S. EZHILPA J. DOE
LICENSED SURVEYOR.
ALANDUR MUNICIPALITY,
NO. 9, VENKATESH NAGAR,
PUZHITHIVANKAM,
MADRAS-600 091.
LICENSED SURVEYOR

[Signature]
OWNER